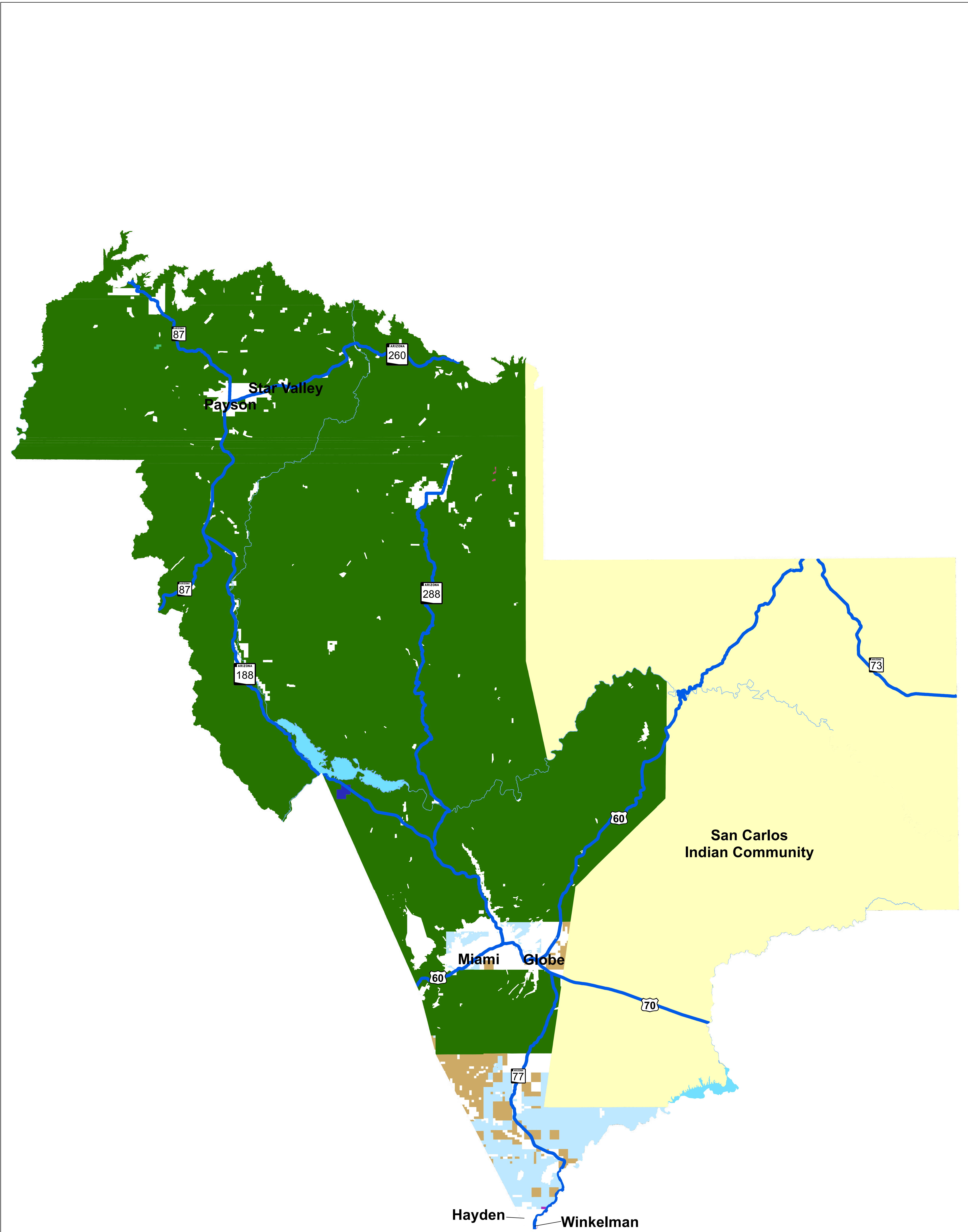

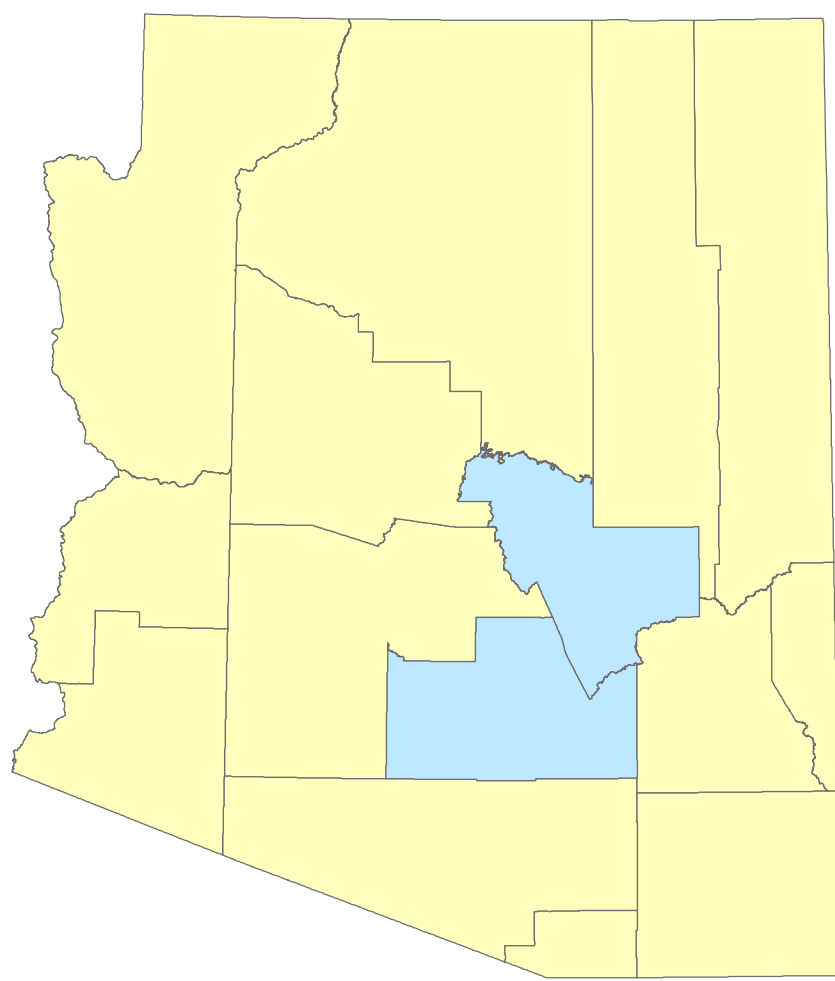


# Gila County Land Ownership



- BLM
- Bureau of Reclamation
- County Park
- Game and Fish
- Indian Community
- Military
- National Forest
- National Park
- Private Land
- State Parks
- State Trust Land
- Highways
- Rivers
- Lakes



0 5 10  
Miles

Disclaimer: This map does not represent a legal survey. It is intended for general purposes only.

Map Date: August 7, 2014

Source: ALRIS